


Cumberland Worldwide Corporation Harvard Case Solution & Analysis

Location

Cumberland Island is located in the southern part of Georgia. The closest town nearby is St. Marys Georgia.



Pictures




Why is it important to people and nature?

Cumberland Island is important to us because it has trails that lead on it. It has large amounts of wild horses and animals. It is the best place for wild horses to stay because it has tall grass (food) and lots of shade (for them).




Formation

You have probably wonder how Cumberland Island was formed. One thing that formed Cumberland Island is waves. The waves push the sand into different shapes and in different spots. One more thing that formed Cumberland Island was wind. Wind can blow the sand around.




Geologic Province

Cumberland Island is in the Coastal Plains which is at the bottom of Georgia. Cumberland Island is not connected to Georgia but that is the reason Geologic Province.




Thanks for watching

THANKS FOR WATCHING



Fun Facts

Fun Facts


Fun Facts

1. Cumberland Island tours include the option to museums. It has over 200,000 artifacts that are from Georgia history dating as far back as the early 1770s century.
2. Cumberland Island camping grounds include over 5000 acres of wilderness to explore and navigate making this one of the most exciting trips you will experience.

Cumberland Worldwide Corporation Harvard Case Solution & Analysis

Location

Cumberland Island is located in the bottom part of Georgia. The closest town nearby is St. Mary's Georgia.



Pictures




Why is it important to people and nature?

Cumberland Island is important to us because it has trails, 20 lakes and it has large amounts of wild horses and animals. It is the best place for wild horses to run because it has tall grass, a beach and lots of shade for them.





Formation

You have probably wonder how Cumberland Island was formed. One thing that formed Cumberland Island is waves. The waves push the sand into different shapes and in different spots. One more thing that formed Cumberland Island was wind. Wind can blow the sand around.



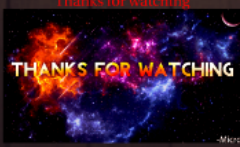
Geologic Province

Cumberland Island is in the Coastal Plains which is at the bottom of Georgia. Cumberland Island is not connected to Georgia but that's the closest Geologic Province.

Thanks for watching

THANKS FOR WATCHING



Fun Facts

Fun Facts

1. Cumberland Island owns include the eggs to in millions. Housing over 200,000 artifacts that archive Georgia's history dating as far back as the early 17th century.
2. Cumberland Island camping grounds include over 5000 acres of wilderness to explore and manage making this one of the most exciting trips you will experience.



Formation

You have probably wonder how Cumberland Island was formed. One thing that formed Cumberland Island is waves. The waves push the sand into different shapes and in different spots. One more thing that formed Cumberland Island was wind. Wind can blow the sand around.



Location

Cumberland Island is located to the bottom left of Georgia. The closest town nearby is ST. Mary's Georgia.

Cumberland Island

Reached by ferry from St. Marys, Cumberland Island offers much to explore, including deserted beaches, sun-dappled maritime forests, shimmering freshwater lakes, golden marshes, and grand historic ruins.



Geologic Province

Cumberland Island is in the Coastal Plains which is at the bottom of Georgia. Cumberland Island is not connected to Georgia but that's the closest Geologic Province




Cumberland
Island

Why is it important to people and nature?

Cumberland Island is important to us because it has trails to hike on and it has large amounts of wild horses and animals. It is the best place for wild horses to stay because it has tall grass, a beach, and lots of shade for them.





Fun Facts



1. Cumberland Island tours include the option to museums housing over 200,000 artifacts that archive Georgia's history dating as far back as the early 17Th century.
2. Cumberland Island camping grounds include over 9000 acres of wilderness to explore and navigate making this one of the most exciting trips you will experience.

.

Pictures

